






DRAFT -FOR REVIEW ONLY

(JAMES RIVER PARK SYSTEM MAIN AREA)

DEPARTMENT OF PARKS, RECREATION AND
COMMUNITY FACILITIES
JAMES RIVER PARK SYSTEM

--LEGEND--

	JAMES RIVER PARK SYSTEM PROPERTY
	JAMES RIVER PARK SYSTEM EASEMENTS
	PROPOSED UTILITY SYSTEM EASEMENTS



Chief Design Engineer	_____
Survey Admin	_____
Capital Proj. Admin	_____
City Engineer	_____
Director of Public Works	_____

MAP OF THE JAMES RIVER PARK SYSTEM PROPERTY
PROPOSED FOR CONSERVATION EASEMENT
BETWEEN THE JAMES RIVER AND RIVERSIDE DRIVE, FROM THE 1942
CORPORATION LINE TO THE VICINITY OF THE A.C.L. R.R. BRIDGE

AUTHORITY:

DESIGNED BY DRAWN BY: ECL CHECKED BY: C.V.	REVIEWED BY	FIELD NOTES	SCALE APPROX. 1" = 100'	DATE	PROJECT SHEET OF	DRAWING NO. CE-004 (Rev)
--	-------------	-------------	-------------------------------	------	---------------------	-----------------------------

REFERENCES: 0-16734 Sheet 2 of 7

REVISIONS