




DRAFT -FOR REVIEW ONLY

(JAMES RIVER PARK SYSTEM MAIN AREA)

DEPARTMENT OF PARKS, RECREATION AND
COMMUNITY FACILITIES
JAMES RIVER PARK SYSTEM

REFERENCES: 0-16734 Sheet 6 of 7

--:LEGEND:--

	JAMES RIVER PARK SYSTEM PROPERTY
	JAMES RIVER PARK SYSTEM EASEMENTS
	PROPOSED UTILITY SYSTEM EASEMENTS



Chief Design Engineer: _____
 Survey Admin: _____
 Capital Proj. Admin: _____
 City Engineer: _____
 Director of Public Works: _____

MAP OF THE JAMES RIVER PARK SYSTEM PROPERTY
PROPOSED FOR CONSERVATION EASEMENT
BETWEEN THE JAMES RIVER AND RIVERSIDE DRIVE, FROM THE 1942
CORPORATION LINE TO THE VICINITY OF THE A.C.L. R.R. BRIDGE

DESIGNED BY ECL	DRAWN BY ECL	CHECKED BY CJV	AUTHORITY:	REVIEWED BY	FIELD NOTES	SCALE APPROX. 1" = 100'	DATE	PROJECT SHEET OF	DRAWING NO. CE-008(Rev)
--------------------	-----------------	-------------------	------------	-------------	-------------	-------------------------------	------	---------------------	----------------------------