






DRAFT - FOR REVIEW ONLY

(HUGUENOT FLATWATER PARK AREA)

DEPARTMENT OF PARKS, RECREATION AND
COMMUNITY FACILITIES
JAMES RIVER PARK SYSTEM

--:LEGEND:--

	JAMES RIVER PARK SYSTEM PROPERTY
	JAMES RIVER PARK SYSTEM EASEMENTS
	PROPOSED UTILITY SYSTEM EASEMENTS



Chief Design Engineer	_____
Survey Admin	_____
Capital Proj. Admin	_____
City Engineer	_____
Director of Public Works	_____

<p>MAP OF THE JAMES RIVER PARK SYSTEM PROPERTY PROPOSED FOR CONSERVATION EASEMENT PROPERTY ALONG THE SOUTH BANK OF THE JAMES RIVER, BETWEEN WILLOW OAKS COUNTRY CLUB AND THE HUGUENOT BRIDGE</p>							
DESIGNED BY DRAWN BY: ECL CHECKED BY: CVJ	AUTHORITY:	REVIEWED BY	FIELD NOTES	SCALE APPROX. 1" = 100'	DATE	PROJECT SHEET OF	DRAWING NO. CE-010(Rev)